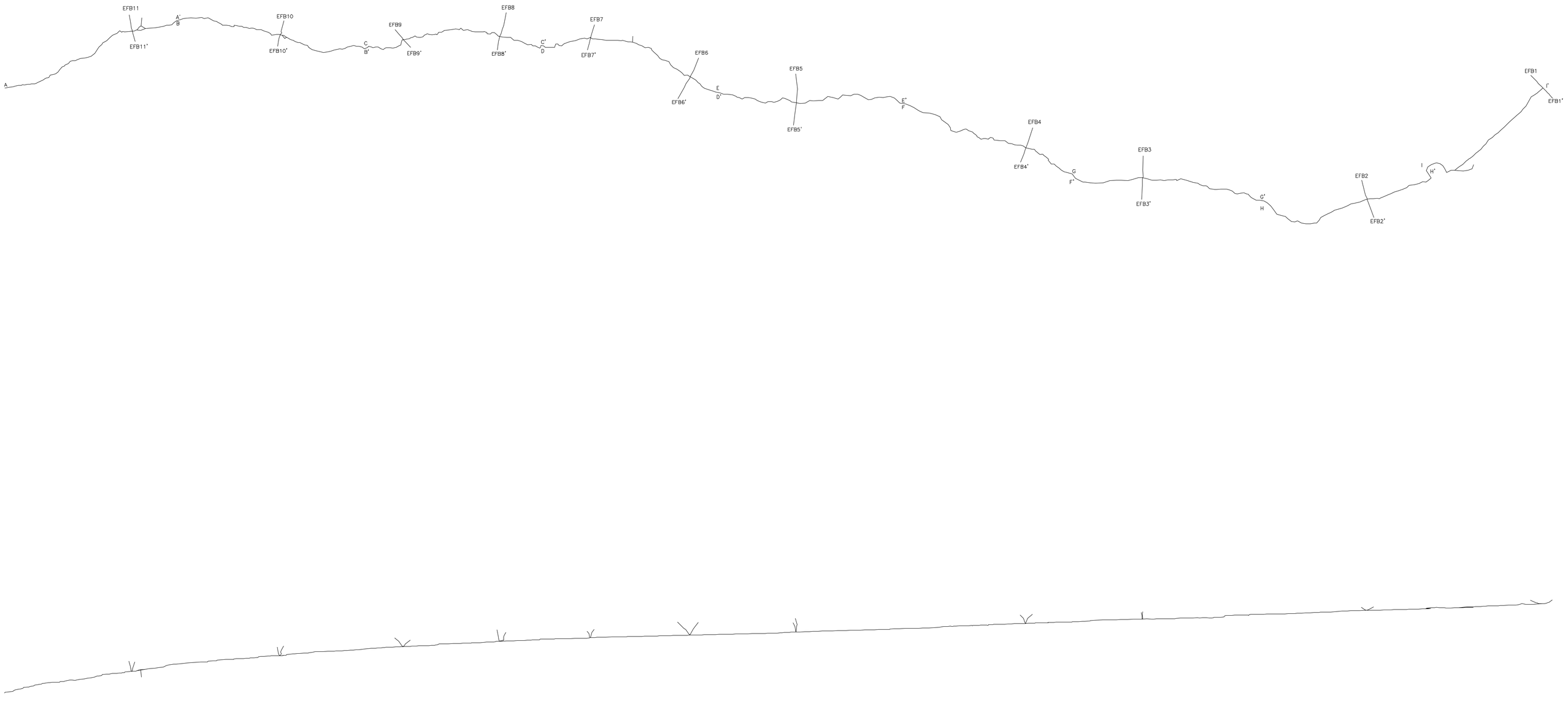

0

REVISIONS OR UP-DATES			DATE: OCT. 14, 2003	
NO.	DATE	BY	DESIGNED BY:	
			DRAWN BY:	JMB
			CHECKED BY:	MD
			SCALE: 1" = 150'	

FILENAME: H:\

Canyon Fuel Company, LLC
SUFCO Mine

EAST FORK BOX STREAM
PROFILE SECTIONS

397 SOUTH 800 WEST
SALINA, UTAH 84654

DRAWING OR
MAP NUMBER



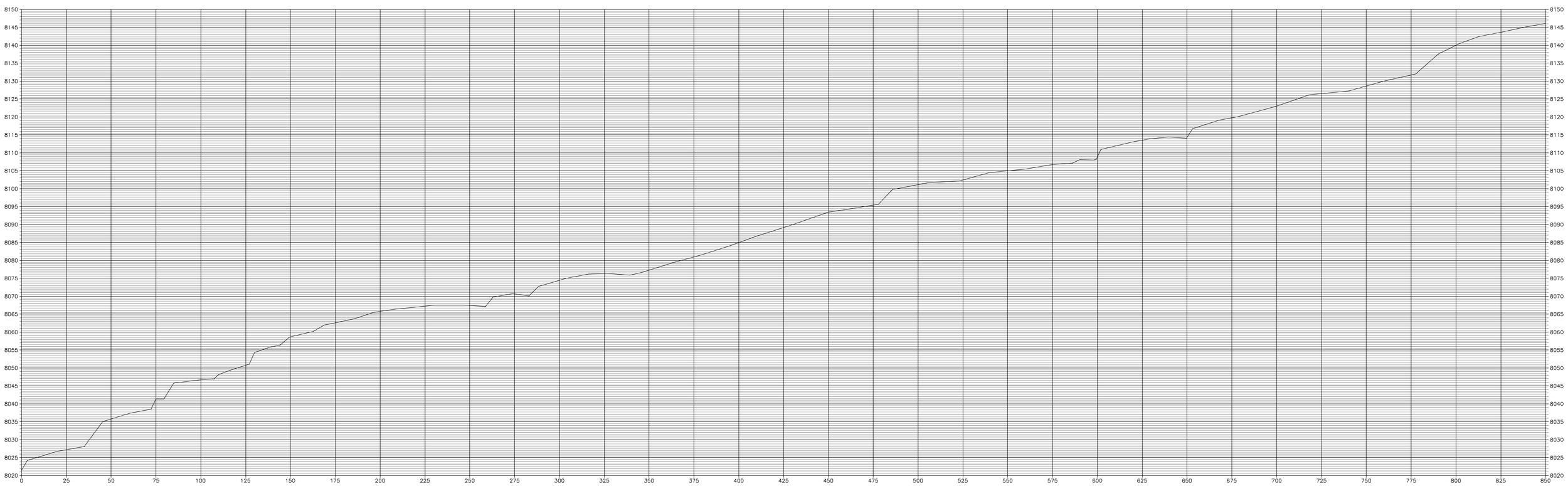

SECTION A–A'

0

REVISIONS OR UP–DATES		
NO.	DATE	BY

DATE:	OCT. 14, 2003
DESIGNED BY:	
DRAWN BY:	JMB
CHECKED BY:	MD
SCALE: HORZ. : 1" = 20' VERT. : 1" = 10'	

FILENAME: H:\

Canyon Fuel Company, LLC
SUFCO Mine

EAST FORK BOX STREAM
PROFILE SECTIONS

397 SOUTH 800 WEST
SALINA, UTAH 84654

DRAWING OR
MAP NUMBER

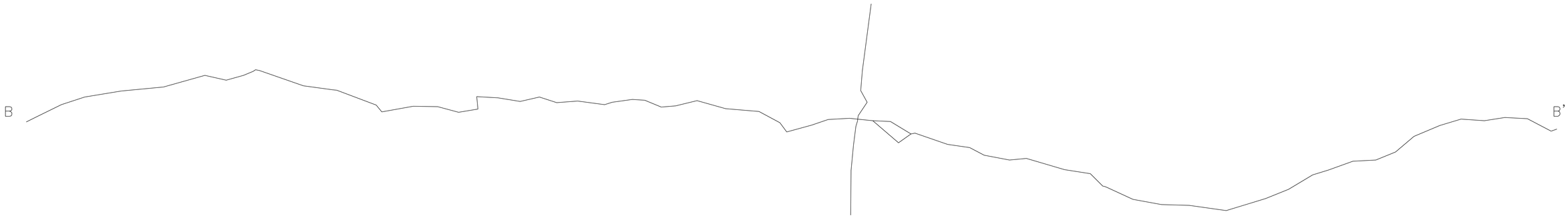

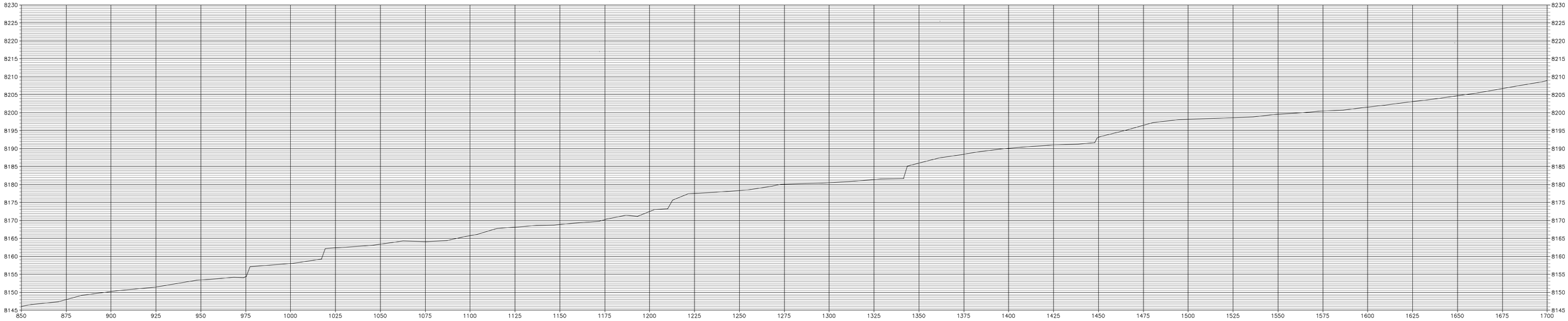

SECTION B–B'

0

REVISIONS OR UP–DATES		
NO.	DATE	BY

DATE:	OCT. 14, 2003
DESIGNED BY:	
DRAWN BY:	JMB
CHECKED BY:	MD
SCALE:	HORZ. : 1" = 20' VERT. : 1" = 10'

FILENAME:
H:\

Canyon Fuel Company, LLC
SUFCO Mine

EAST FORK BOX STREAM
PROFILE SECTIONS

397 SOUTH 800 WEST
SALINA, UTAH 84654

DRAWING OR
MAP NUMBER



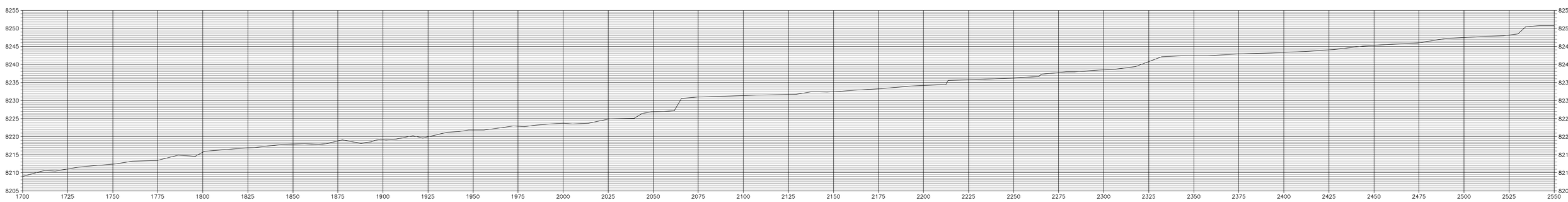

SECTION C–C'

0

REVISIONS OR UP–DATES		
NO.	DATE	BY

FILENAME: H:\

DATE: OCT. 14, 2003
DESIGNED BY:
DRAWN BY: JMB
CHECKED BY: MD
SCALE:
HORZ. : 1' = 20'
VERT. : 1' = 10'

Canyon Fuel Company, LLC
SUFCO Mine

EAST FORK BOX STREAM
PROFILE SECTIONS

397 SOUTH 800 WEST
SALINA, UTAH 84654

DRAWING OR
MAP NUMBER

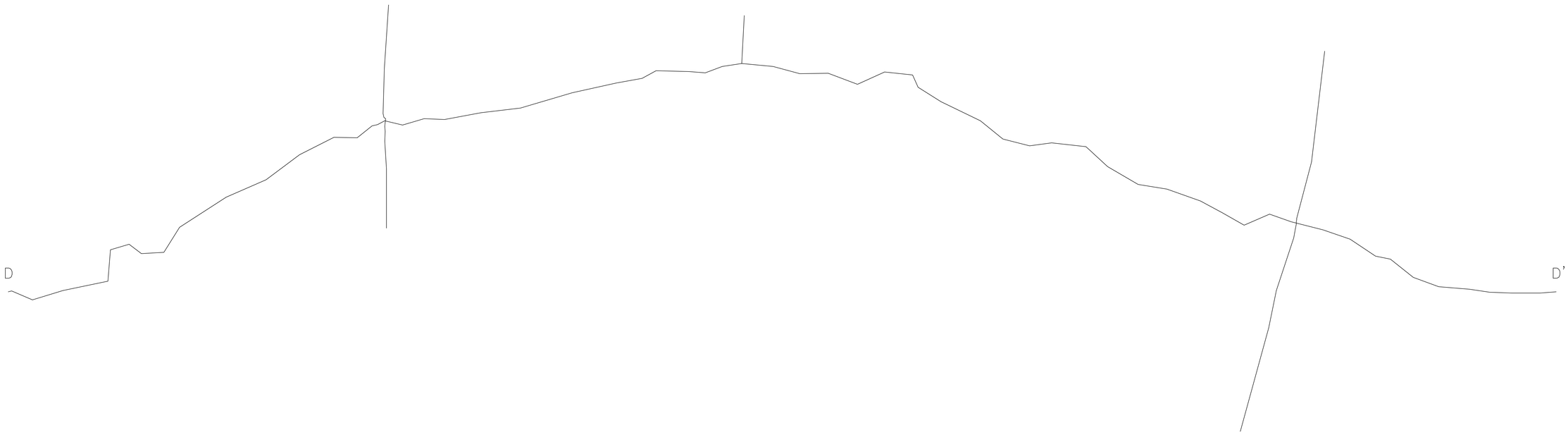

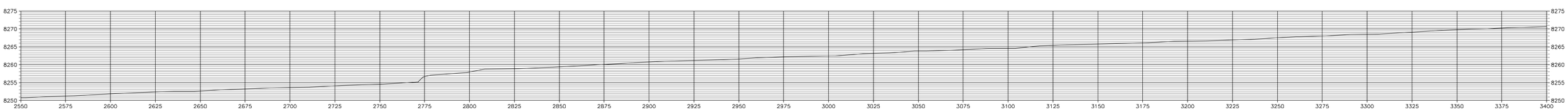

SECTION D–D'

0

REVISIONS OR UP–DATES		
NO.	DATE	BY

FILENAME: H:\

DATE: OCT. 14, 2003
DESIGNED BY:
DRAWN BY: JMB
CHECKED BY: MD
SCALE:
HORZ. : 1' = 20'
VERT. : 1' = 10'

Canyon Fuel Company, LLC
SUFCO Mine

EAST FORK BOX STREAM
PROFILE SECTIONS

397 SOUTH 800 WEST
SALINA, UTAH 84654

DRAWING OR
MAP NUMBER

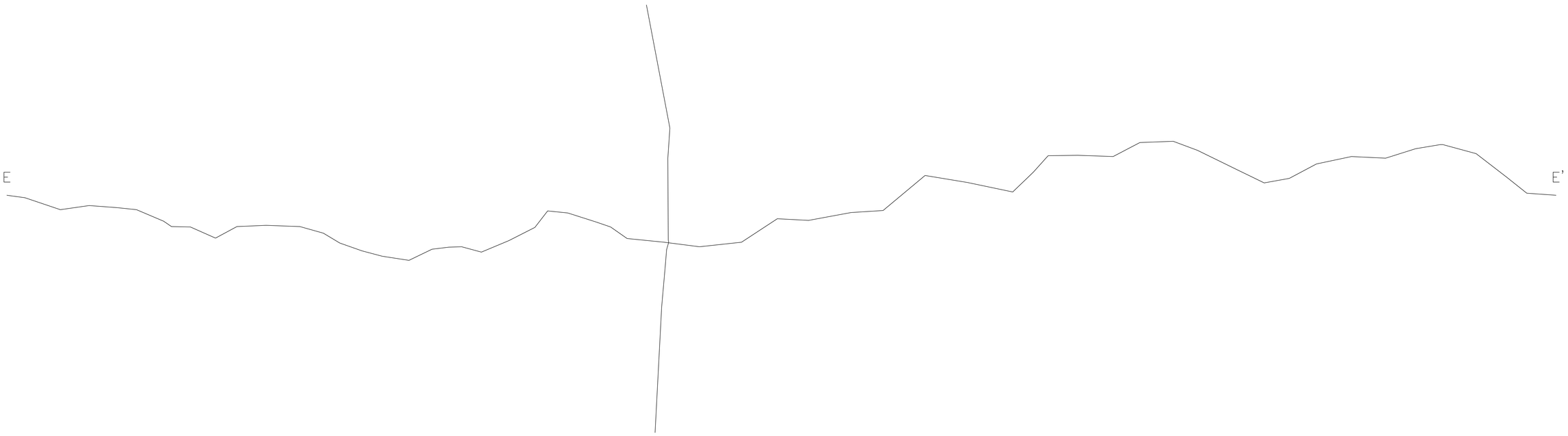

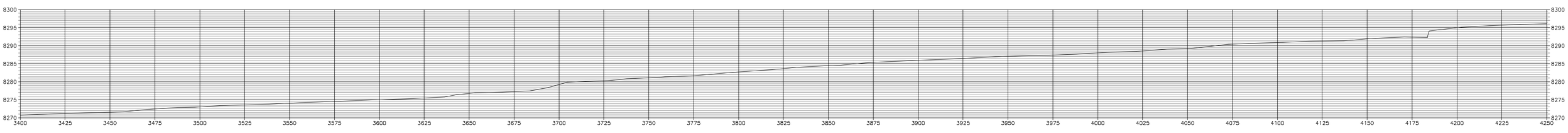

SECTION E–E'

0

REVISIONS OR UP-DATES		
NO.	DATE	BY

FILENAME: H:\

DATE: OCT. 14, 2003
DESIGNED BY:
DRAWN BY: JMB
CHECKED BY: MD
SCALE: HORZ. : 1' = 20' VERT. : 1' = 10'

Canyon Fuel Company, LLC
SUFCO Mine

EAST FORK BOX STREAM
PROFILE SECTIONS

397 SOUTH 800 WEST
SALINA, UTAH 84654

DRAWING OR MAP NUMBER



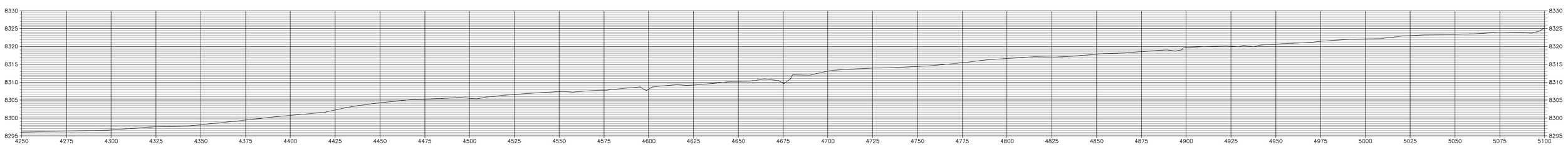

SECTION F–F'

0

REVISIONS OR UP-DATES		
NO.	DATE	BY

FILENAME: H:\

DATE: OCT. 14, 2003
DESIGNED BY:
DRAWN BY: JMB
CHECKED BY: MD
SCALE:
HORZ. : 1" = 20'
VERT. : 1" = 10'

Canyon Fuel Company, LLC
SUFCO Mine

EAST FORK BOX STREAM
PROFILE SECTIONS

397 SOUTH 800 WEST
SALINA, UTAH 84654

DRAWING OR
MAP NUMBER



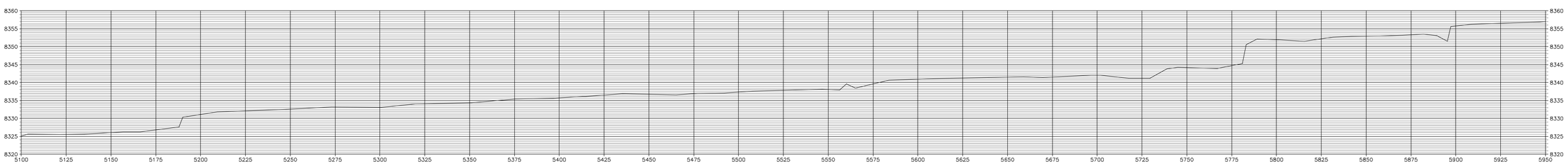

SECTION G–G'

0

REVISIONS OR UP–DATES		
NO.	DATE	BY

FILENAME: H:\

DATE: OCT. 14, 2003
DESIGNED BY:
DRAWN BY: JMB
CHECKED BY: MD
SCALE:
HORZ. : 1" = 20'
VERT. : 1" = 10'

Canyon Fuel Company, LLC
SUFCO Mine

EAST FORK BOX STREAM
PROFILE SECTIONS

397 SOUTH 800 WEST
SALINA, UTAH 84654

DRAWING OR
MAP NUMBER



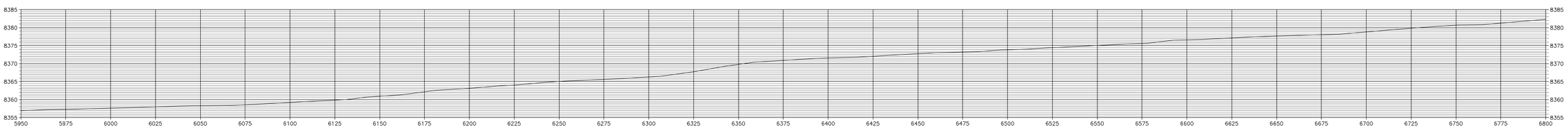

SECTION H–H'

0

REVISIONS OR UP–DATES			DATE: OCT. 14, 2003
NO.	DATE	BY	DESIGNED BY:
			DRAWN BY: JMB
			CHECKED BY: MD
			SCALE: HORZ. : 1' = 20' VERT. : 1' = 10'
FILENAME: H:\			

Canyon Fuel Company, LLC
SUFCO Mine

EAST FORK BOX STREAM
PROFILE SECTIONS

397 SOUTH 800 WEST
SALINA, UTAH 84654

DRAWING OR
MAP NUMBER

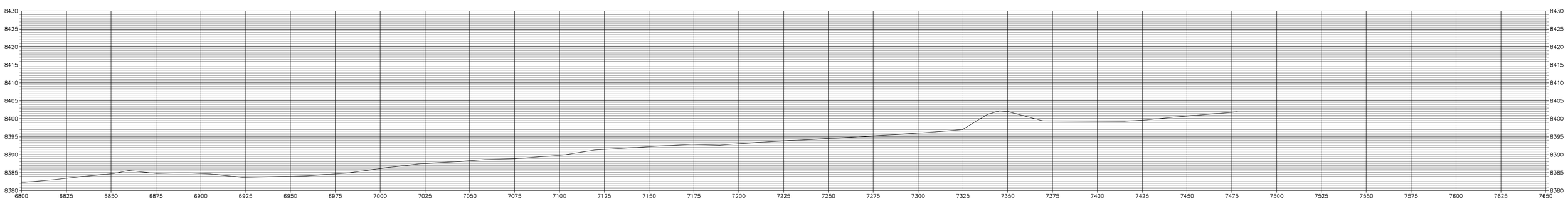

SECTION I–I'

0

REVISIONS OR UP-DATES		
NO.	DATE	BY

FILENAME: H:\

DATE: OCT. 14, 2003
DESIGNED BY:
DRAWN BY: JMB
CHECKED BY: MD
SCALE:
HORZ. : 1' = 20'
VERT. : 1' = 10'

Canyon Fuel Company, LLC
SUFCO Mine

EAST FORK BOX STREAM
PROFILE SECTIONS

397 SOUTH 800 WEST
SALINA, UTAH 84654

DRAWING OR
MAP NUMBER

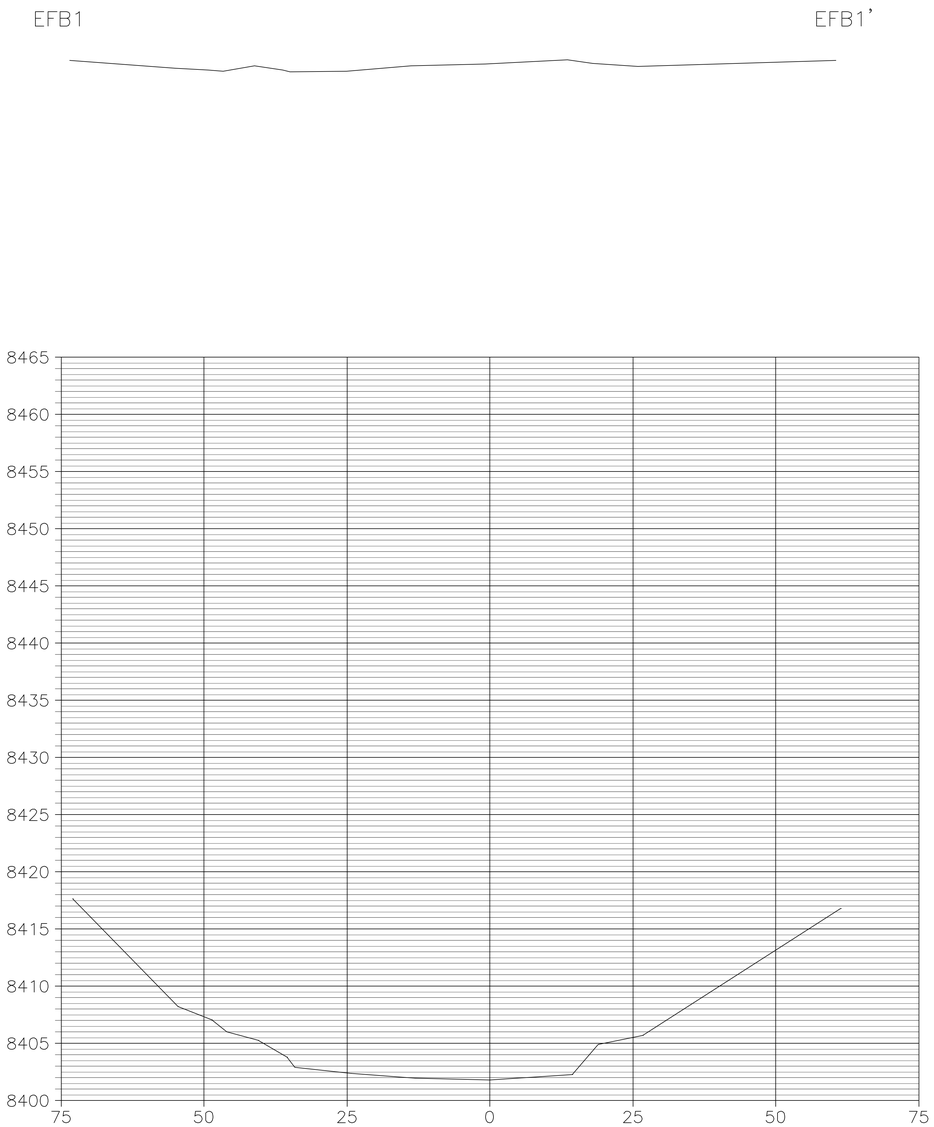

SECTION EFB1–EFB1'

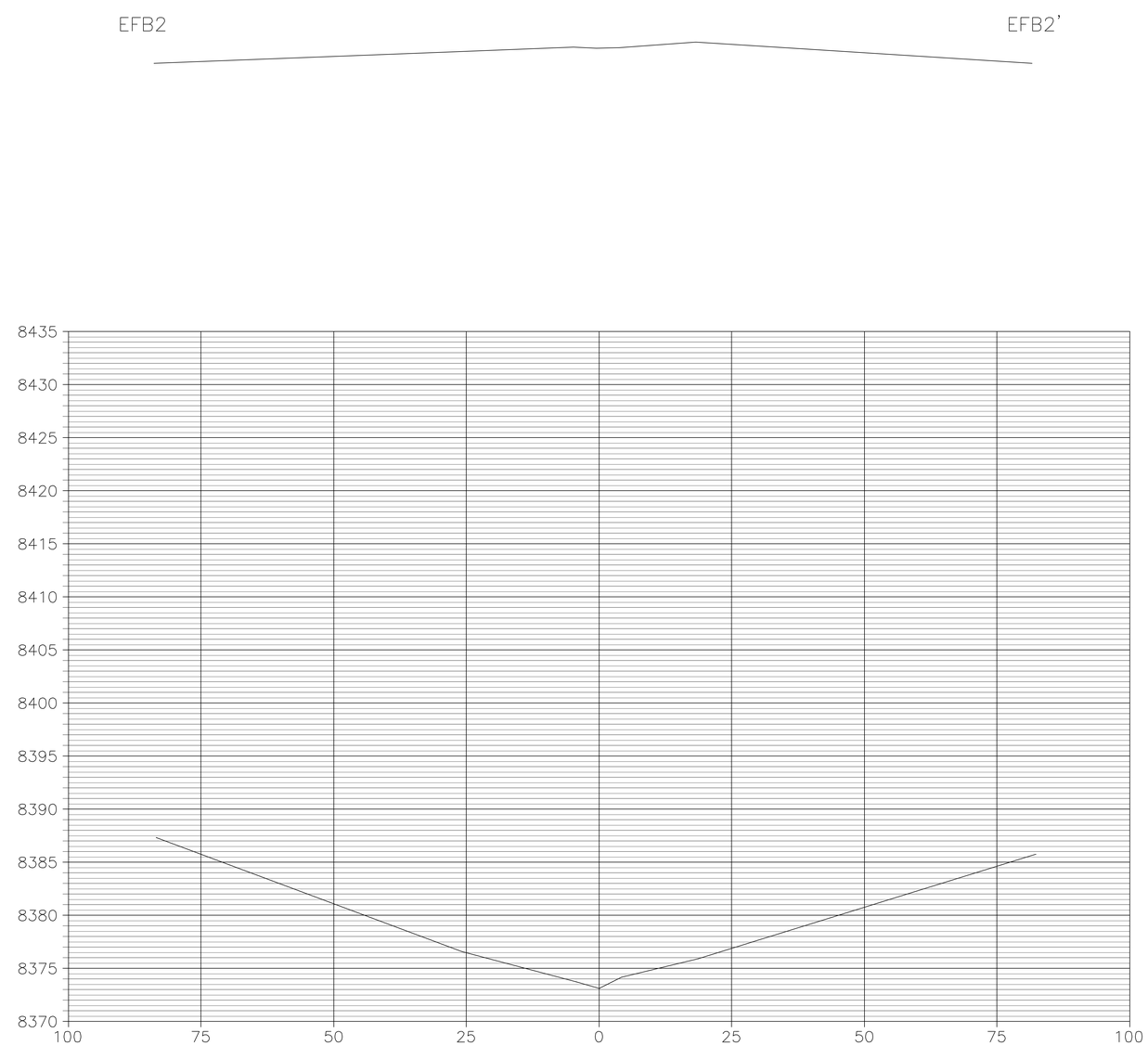

SECTION EFB2–EFB2'

REVISIONS OR UP-DATES		
NO.	DATE	BY

DATE:	OCT. 14, 2003
DESIGNED BY:	
DRAWN BY:	JMB
CHECKED BY:	MD
SCALE: HORZ. : 1' = 10' VERT. : 1' = 10'	

FILENAME: H:\

Canyon Fuel Company, LLC
SUFCO Mine

EAST FORK BOX STREAM
CROSS-SECTIONS

397 SOUTH 800 WEST
SALINA, UTAH 84654

DRAWING OR MAP NUMBER

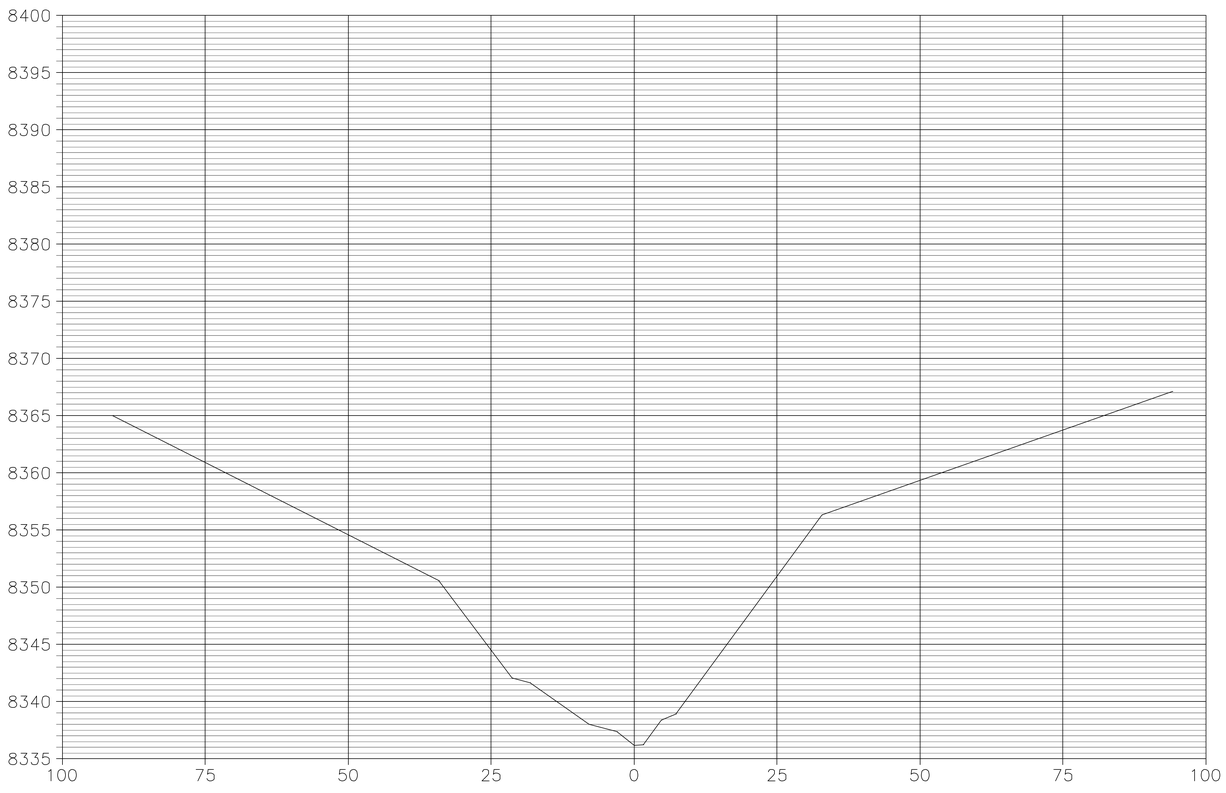

SECTION EFB3–EFB3'

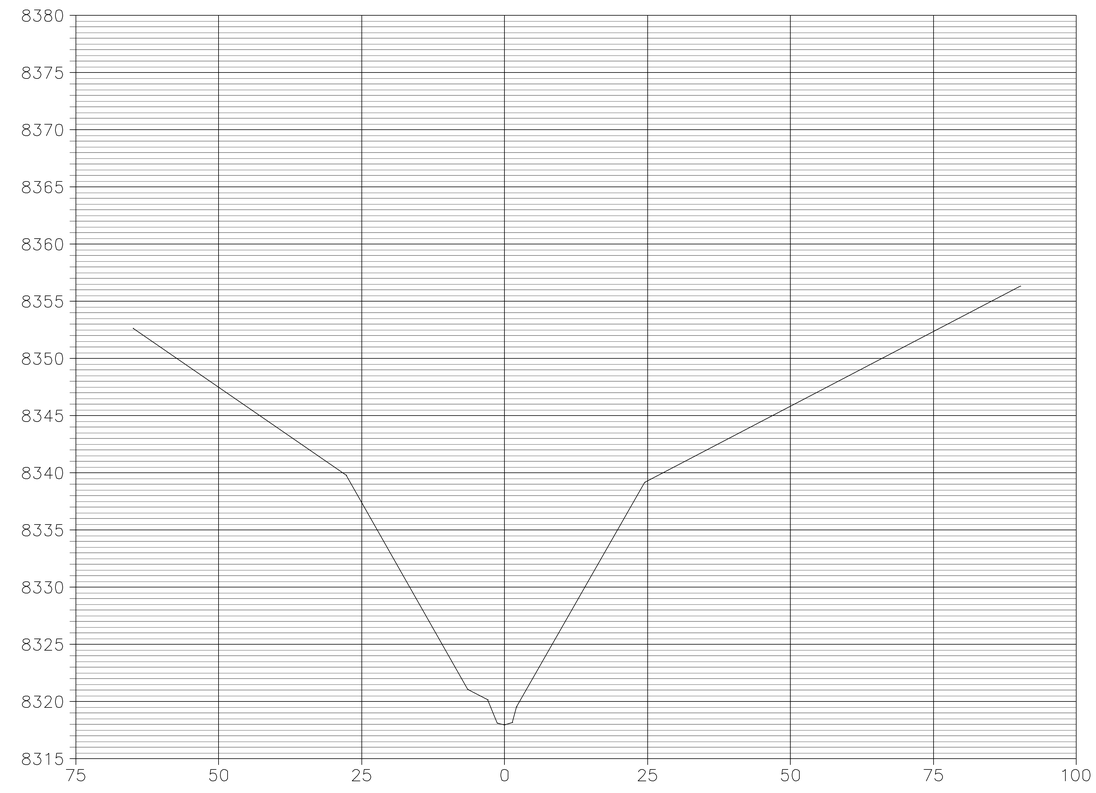

SECTION EFB4–EFB4'

REVISIONS OR UP–DATES		
NO.	DATE	BY

FILENAME: H:\

DATE: OCT. 14, 2003
DESIGNED BY:
DRAWN BY: JMB
CHECKED BY: MD
SCALE:
HORZ. : 1" = 10'
VERT. : 1" = 10'

Canyon Fuel Company, LLC
SUFCO Mine

EAST FORK BOX STREAM
CROSS–SECTIONS

397 SOUTH 800 WEST
SALINA, UTAH 84654

DRAWING OR MAP NUMBER

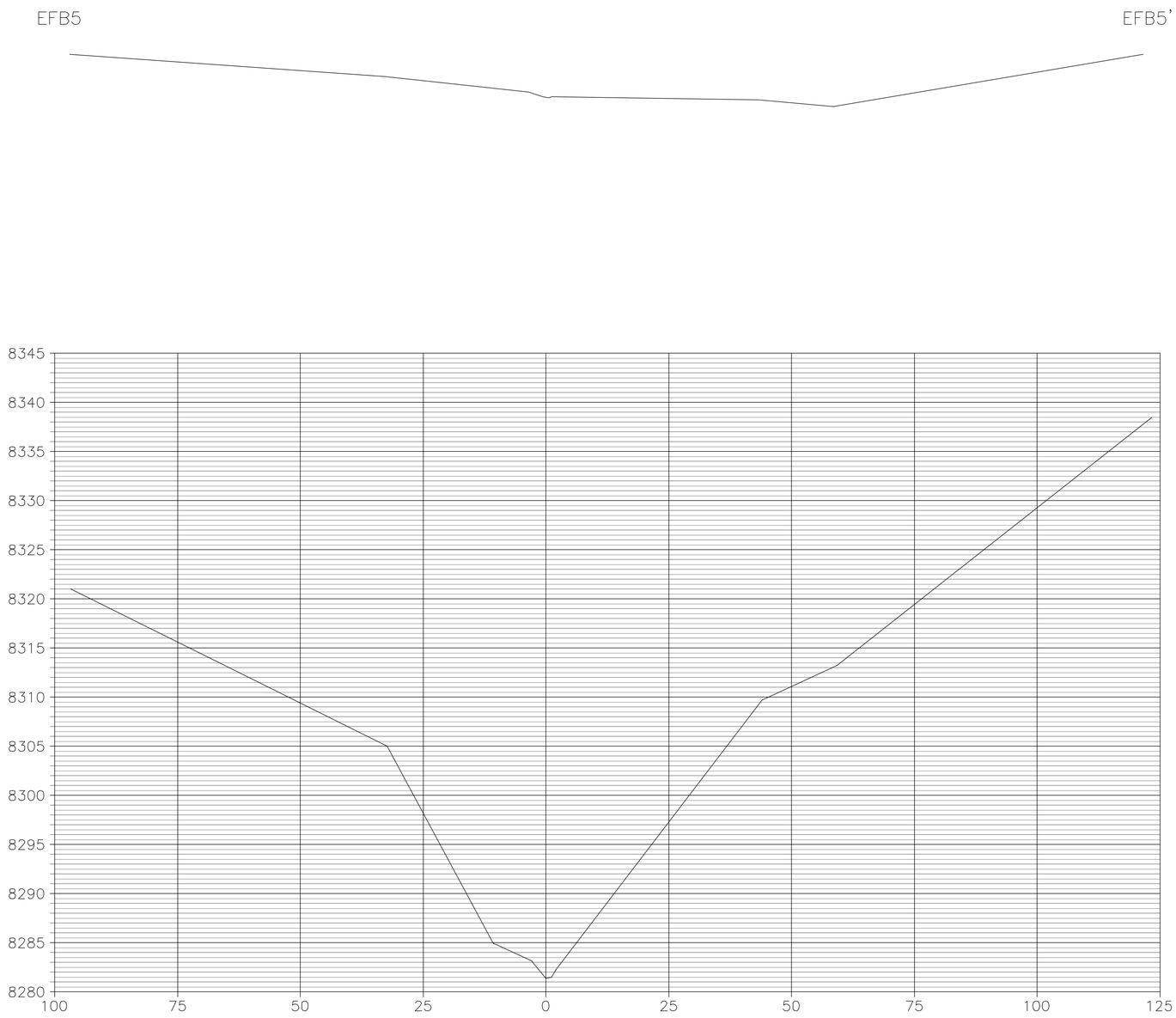

SECTION EFB5–EFB5'

REVISIONS OR UP–DATES		
NO.	DATE	BY

FILENAME: H:\

DATE: OCT. 14, 2003
DESIGNED BY:
DRAWN BY: JMB
CHECKED BY: MD
SCALE:
HORZ. : 1" = 10'
VERT. : 1" = 10'

Canyon Fuel Company, LLC
SUFCO Mine

EAST FORK BOX STREAM
CROSS–SECTIONS

397 SOUTH 800 WEST
SALINA, UTAH 84654

DRAWING OR MAP NUMBER

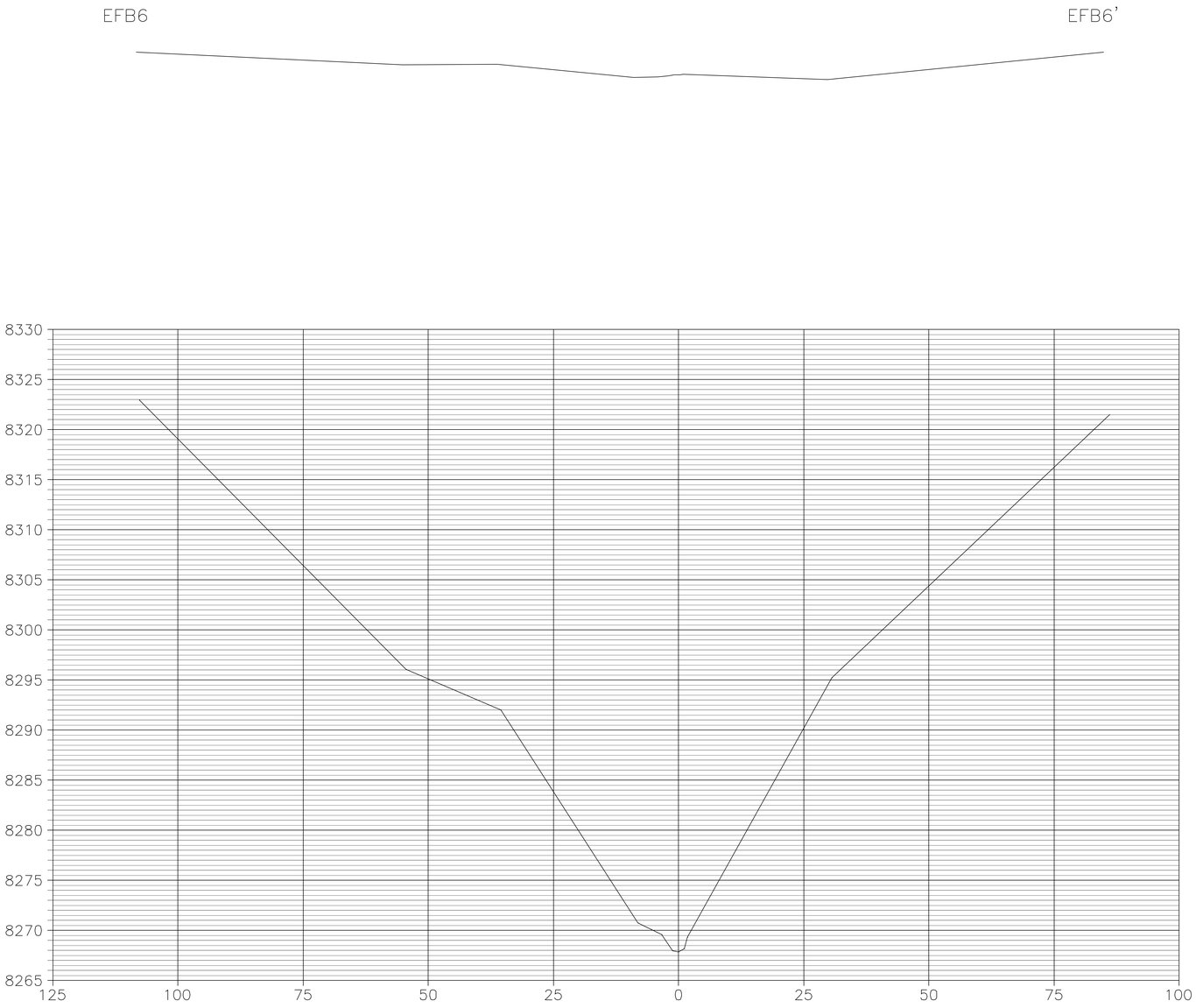

SECTION EFB6–EFB6'

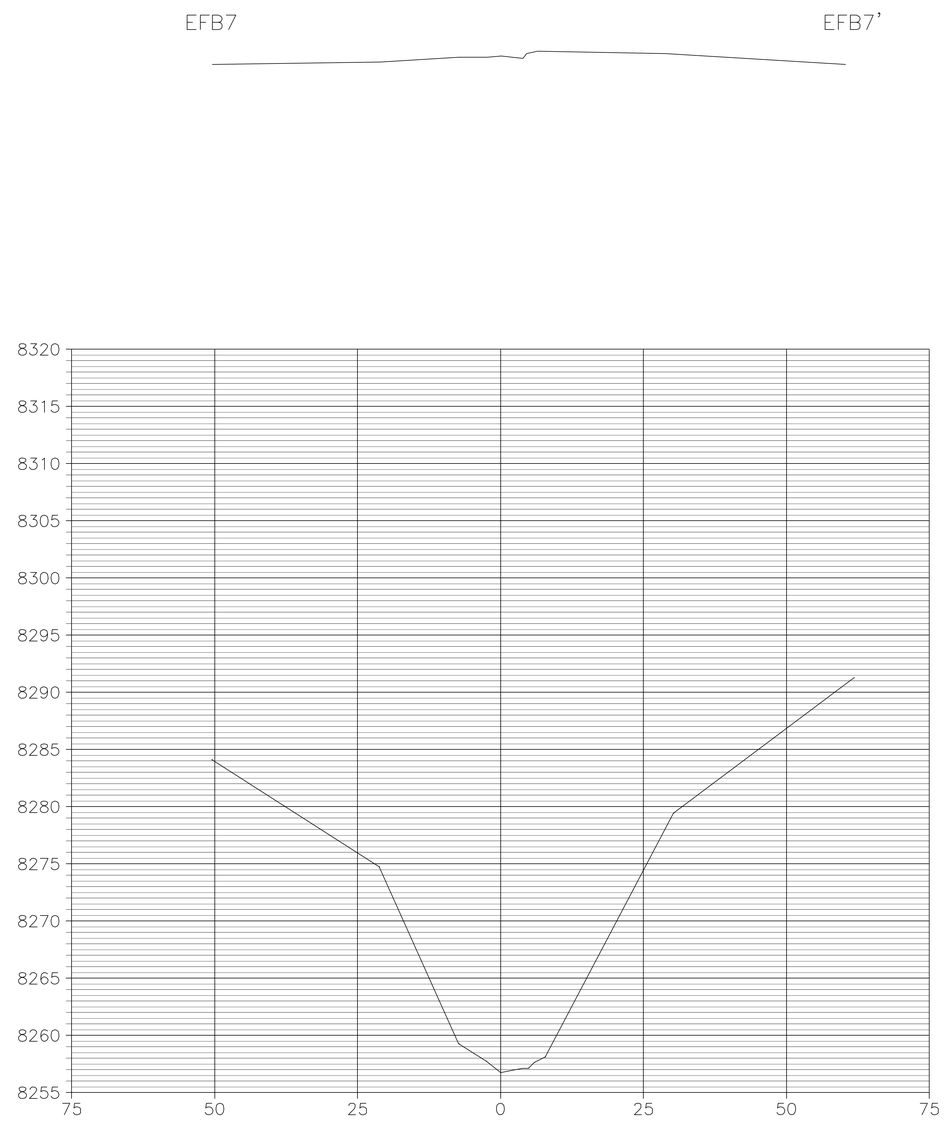

SECTION EFB7–EFB7'

REVISIONS OR UP–DATES		
NO.	DATE	BY

FILENAME: H:\

DATE: OCT. 14, 2003
DESIGNED BY:
DRAWN BY: JMB
CHECKED BY: MD
SCALE:
HORZ. : 1" = 10'
VERT. : 1" = 10'

Canyon Fuel Company, LLC
SUFCO Mine

EAST FORK BOX STREAM
CROSS–SECTIONS

397 SOUTH 800 WEST
SALINA, UTAH 84654

DRAWING OR MAP NUMBER

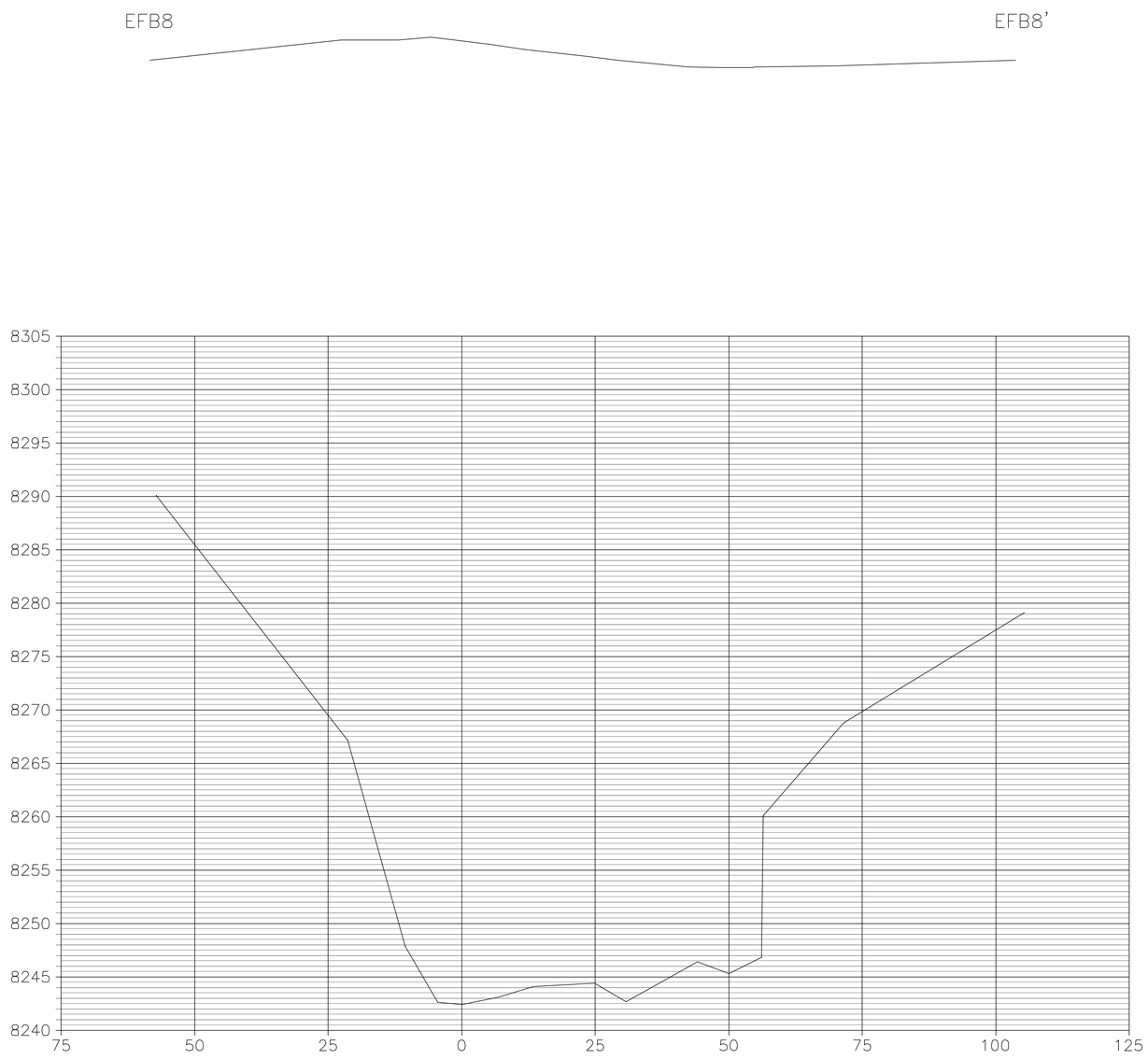

SECTION EFB8–EFB8'

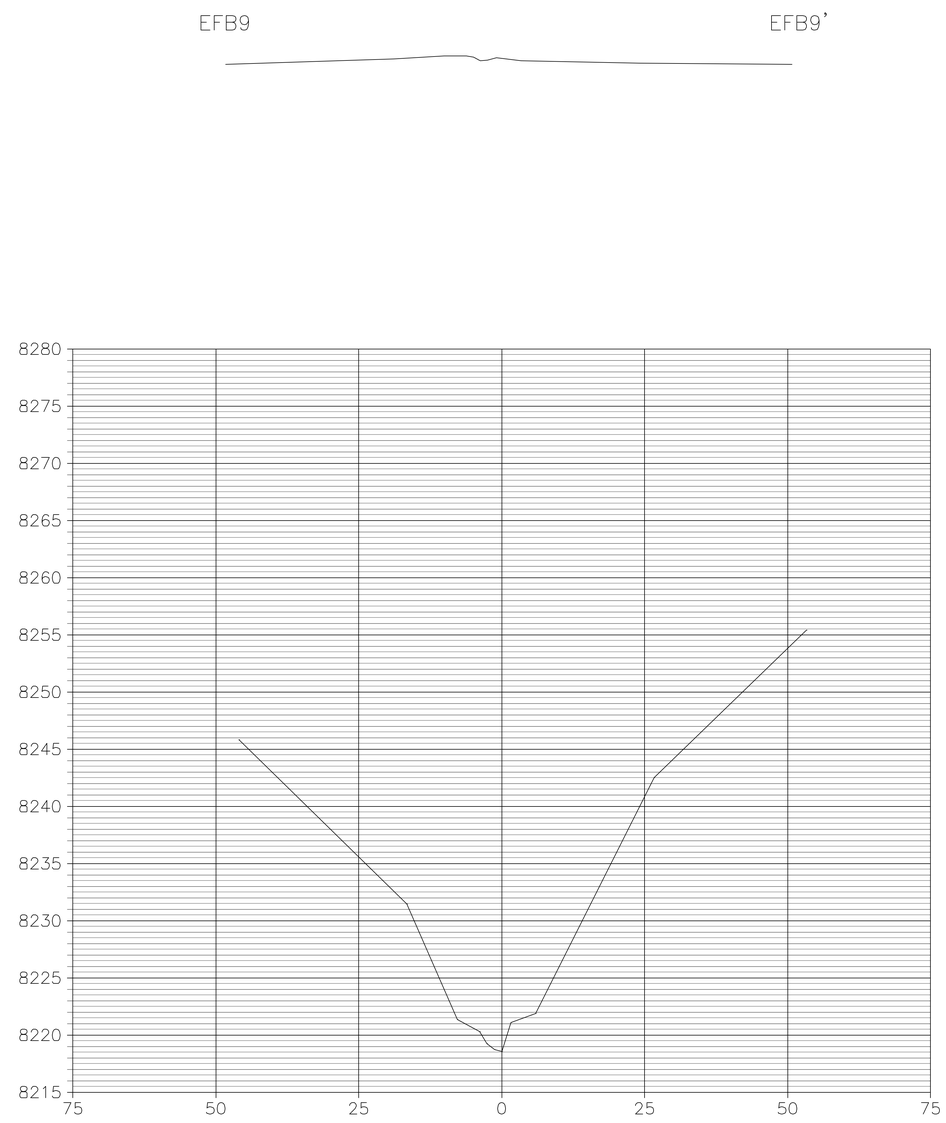

SECTION EFB9–EFB9'

REVISIONS OR UP-DATES		
NO.	DATE	BY

FILENAME: H:\

DATE: OCT. 14, 2003
DESIGNED BY:
DRAWN BY: JMB
CHECKED BY: MD

SCALE:
HORZ. : 1' = 10'
VERT. : 1' = 10'

Canyon Fuel Company, LLC
SUFCO Mine

EAST FORK BOX STREAM
CROSS-SECTIONS

397 SOUTH 800 WEST
SALINA, UTAH 84654

DRAWING OR MAP NUMBER

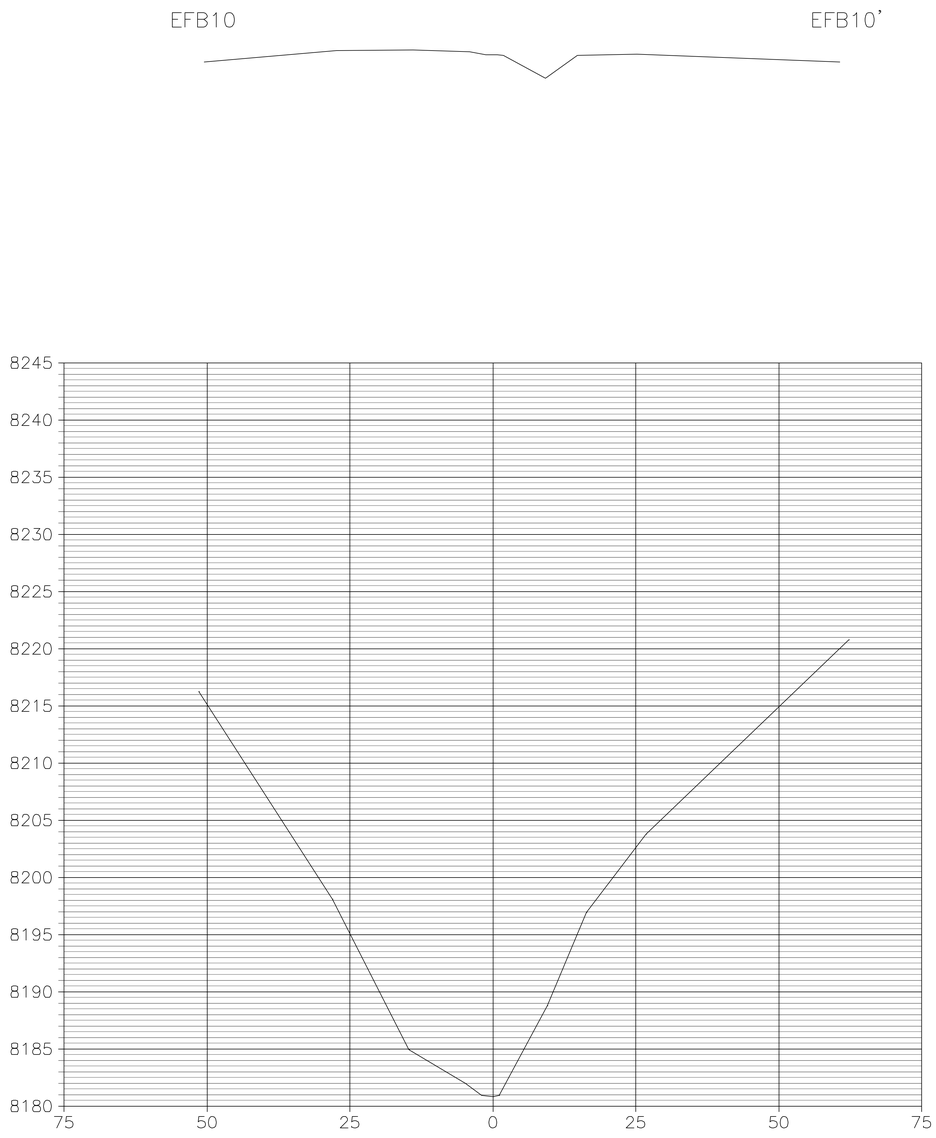

SECTION EFB10–EFB10'

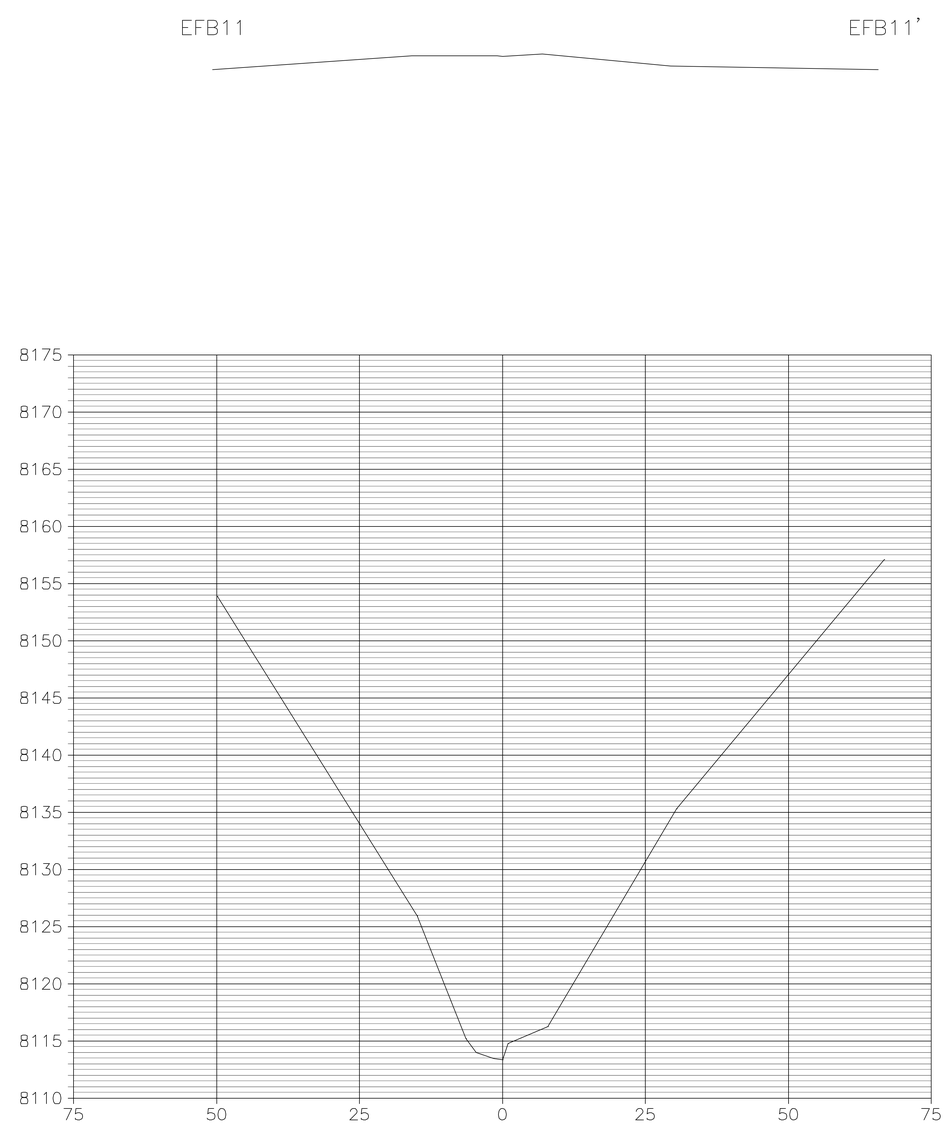

SECTION EFB11–EFB11'

0

REVISIONS OR UP-DATES			DATE: OCT. 14, 2003	
NO.	DATE	BY	DESIGNED BY:	
			DRAWN BY:	JMB
			CHECKED BY:	MD
			SCALE: HORZ. : 1' = 10' VERT. : 1' = 10'	
FILENAME: H:\				

Canyon Fuel Company, LLC
SUFCO Mine

EAST FORK BOX STREAM
CROSS–SECTIONS

397 SOUTH 800 WEST
SALINA, UTAH 84654

DRAWING OR MAP NUMBER