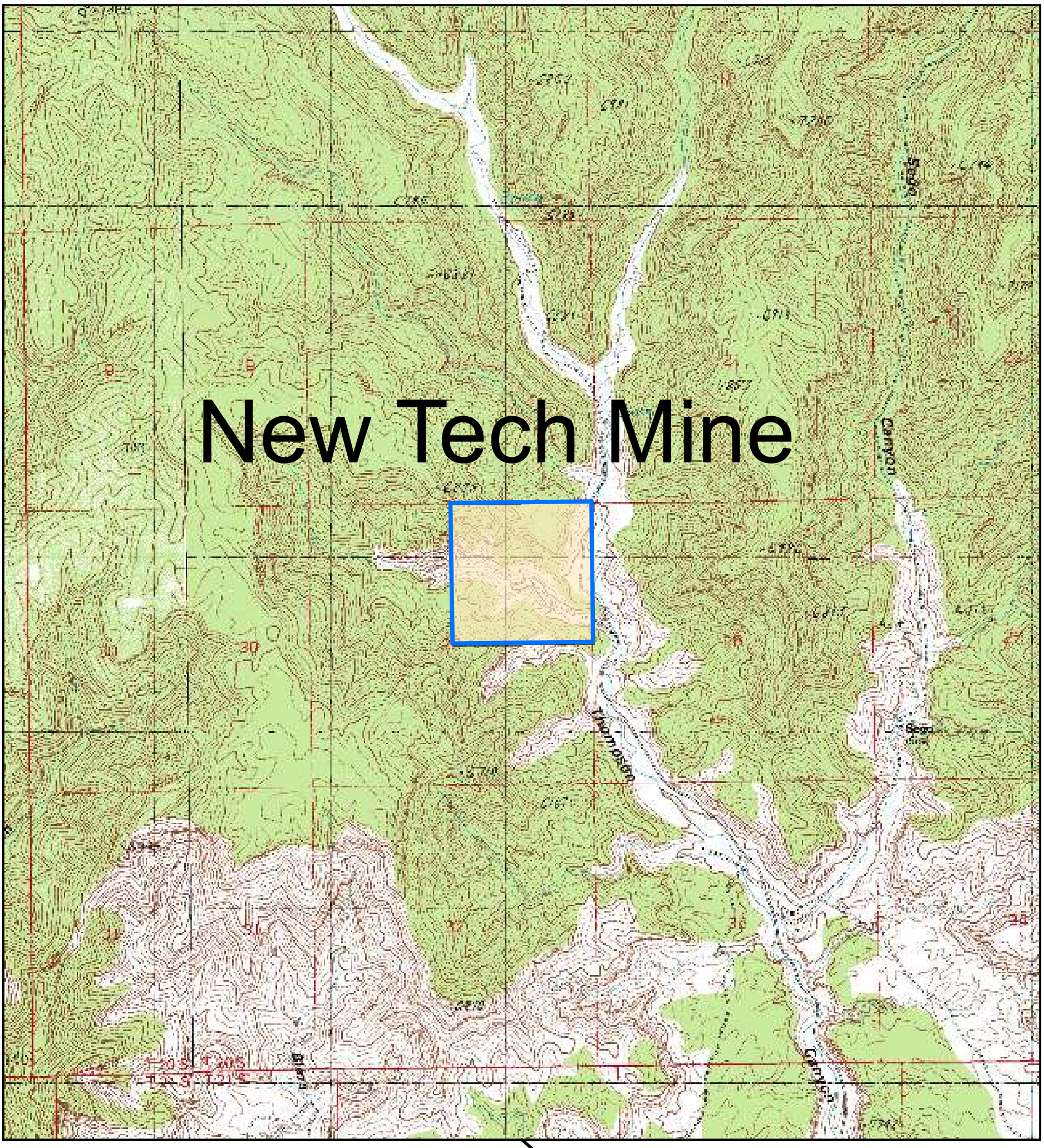


# New Tech Mine

C0190004
Grand County, Utah

Township 20 South Range 20 East

- Permit Area
- Proposed Mine Plan Modification (If shown)
- Proposed State Permit Modification
- Active Permit
- In Reclamation
- Relaimed-Final Bond Release

N

UTAH DNR OIL, GAS & MINING

0 0.15 0.3 0.6 Miles

1:24,000

N:\GIS\coal\coalareamaps\C0190004.mxd
8/23/2007 @ 3:11:31 PM
NAD 1927 UTM Zone 12N

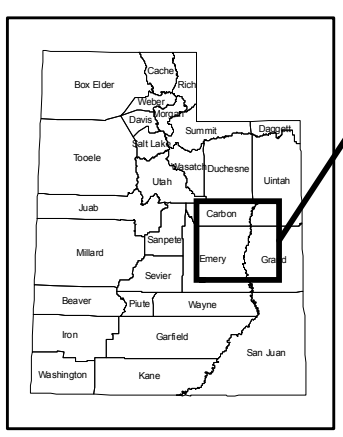


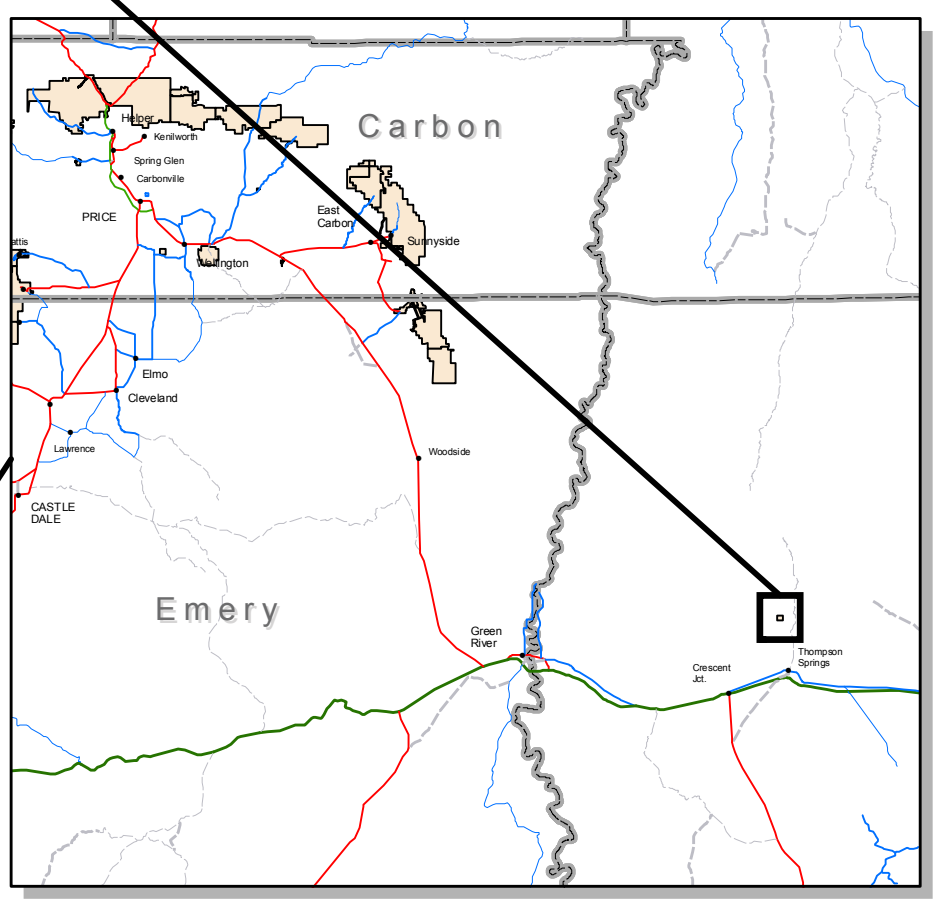


Locator Map