Gordon Creek 2, 7 and 8

C0070016
Carbon County, Utah
January 2006

Township 13 South Range 7 & 8 East

File: N:/gis/coal/coalareamaps/C0070016.pdf

Permit Area
Proposed Mine Plan Modification (If shown)
Federal Lease Areas

0 0.4 0.8 1.6 Miles

1:60,000

State of Utah
Department of Natural Resources
Division of Oil, Gas and Mining

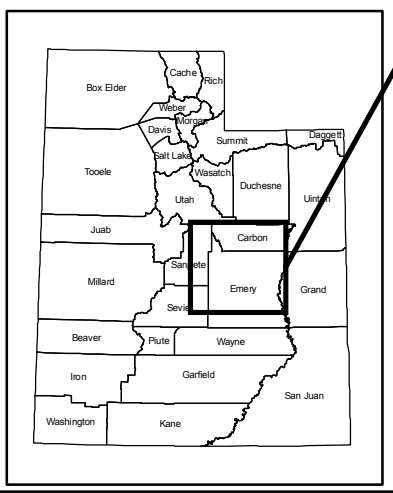

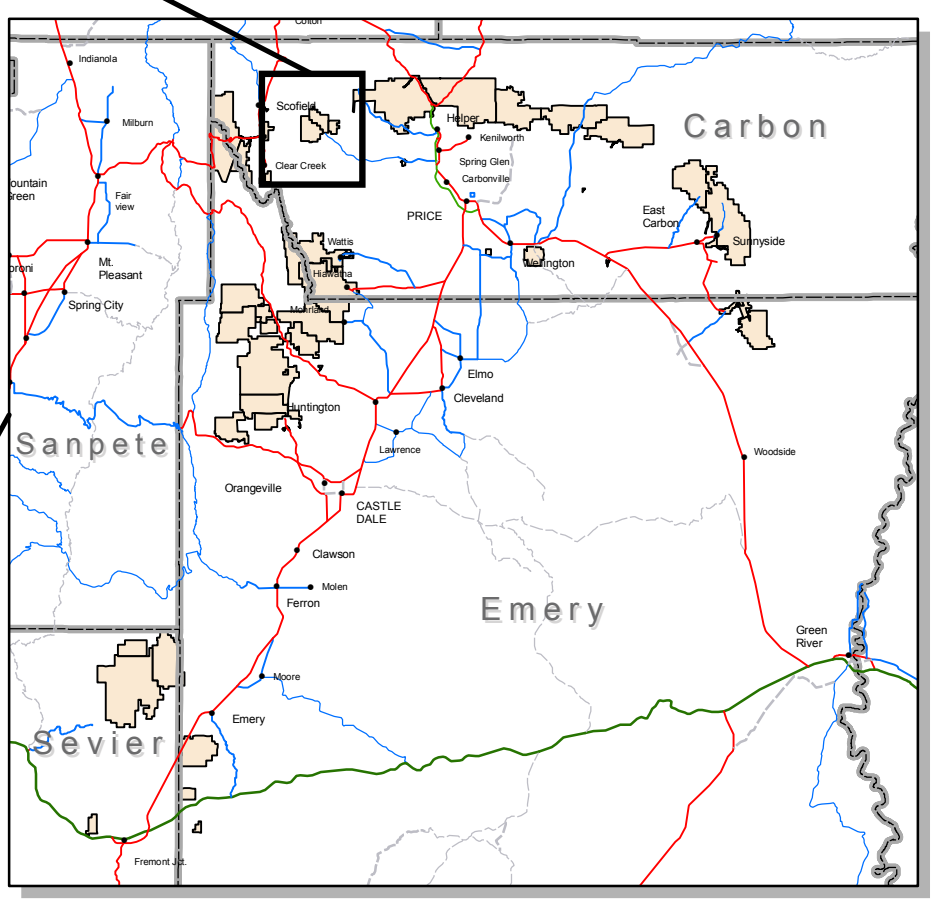
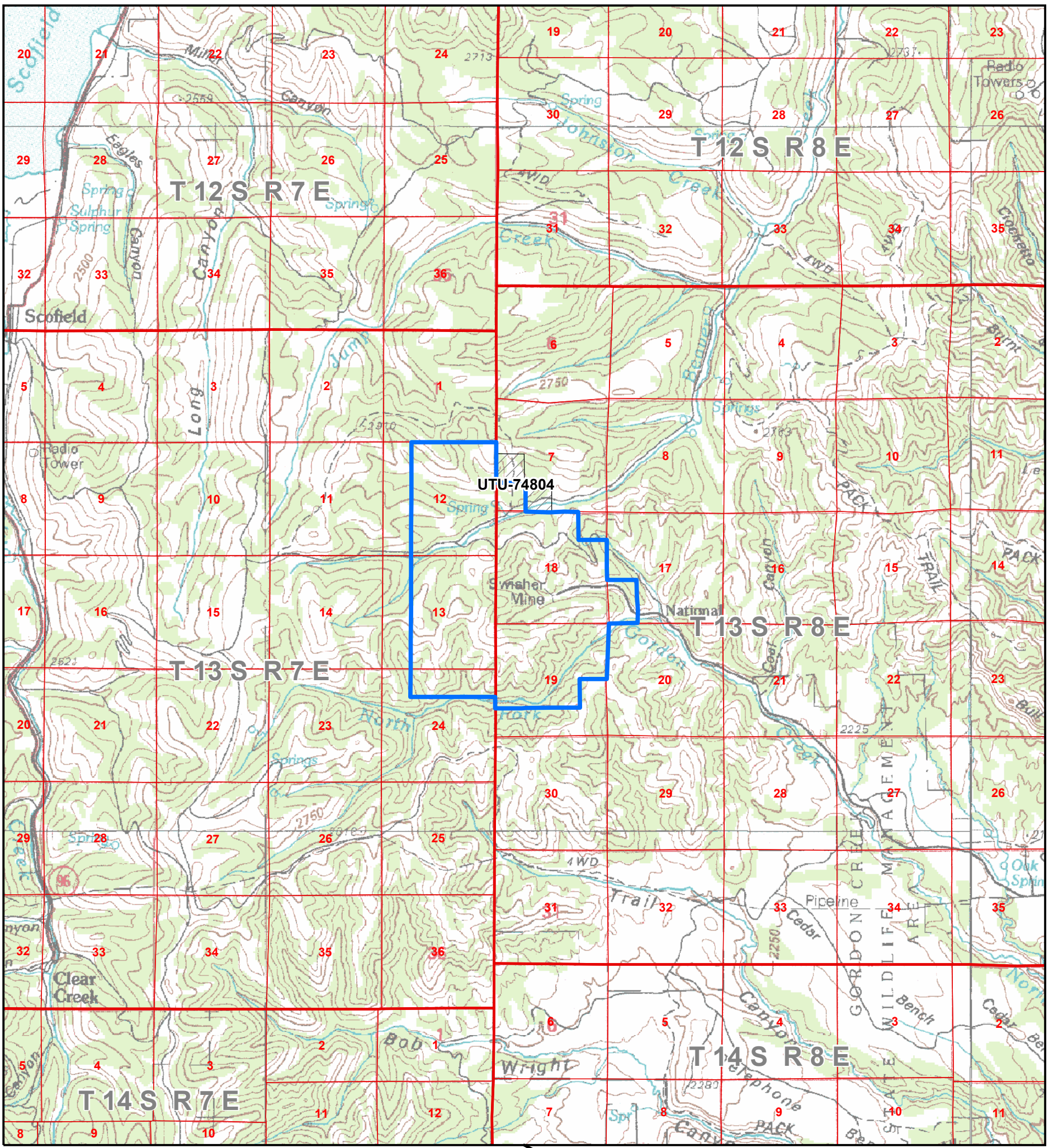
Locator Map