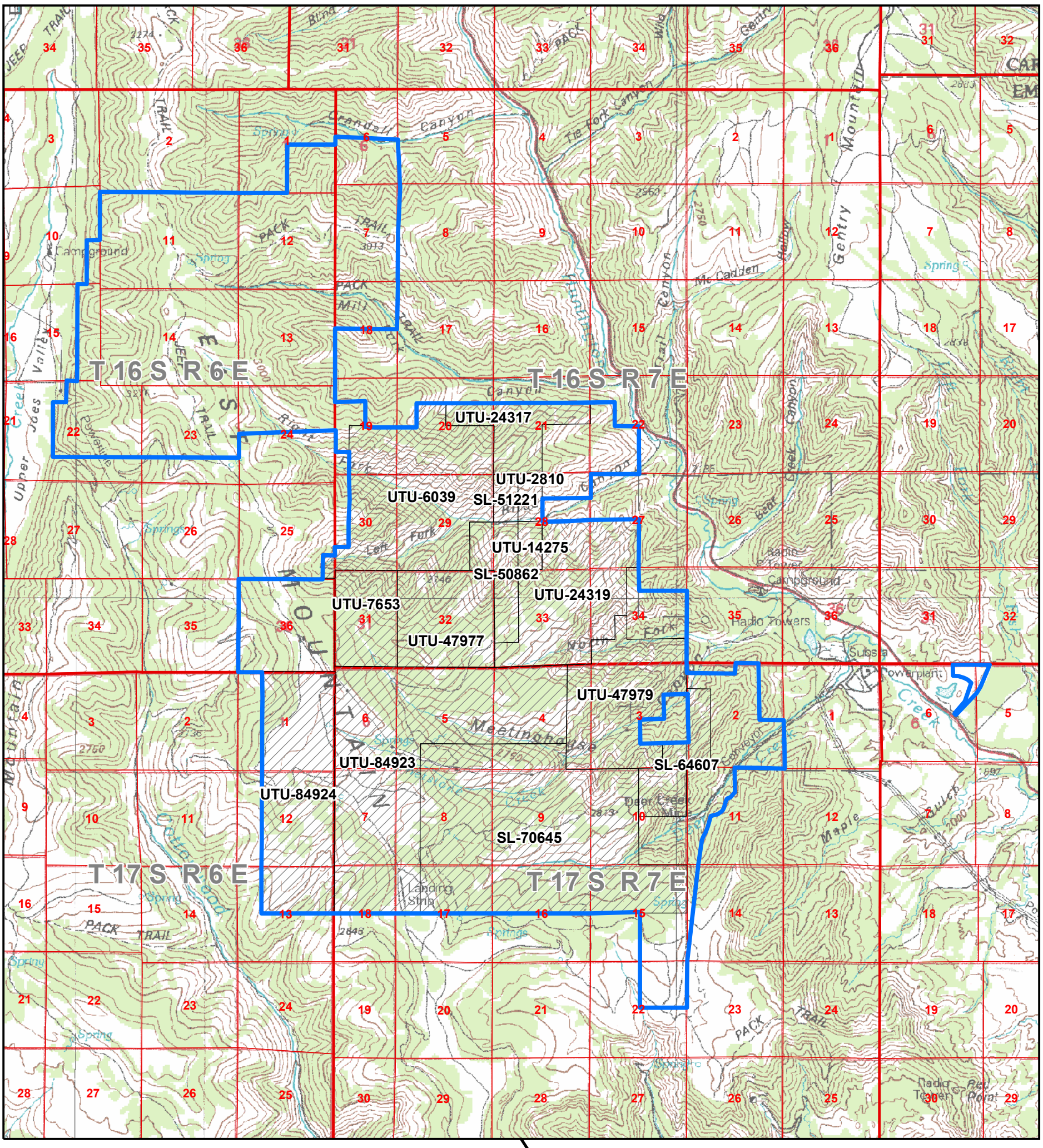

Deer Creek Mine and Waste Rock Site

C0150018
Carbon County, Utah
January 2006

Township 16 South Range 6 & 7 East
Township 16 South Range 6 & 7 East

File: N:/gis/coal/coalareamaps/C0150018.pdf

Permit Area
Proposed Mine Plan Modification (If shown)
Federal Lease Areas

N

0 0.45 0.9 1.8 Miles

1:70,000

State of Utah
Department of Natural Resources
Division of Oil, Gas and Mining

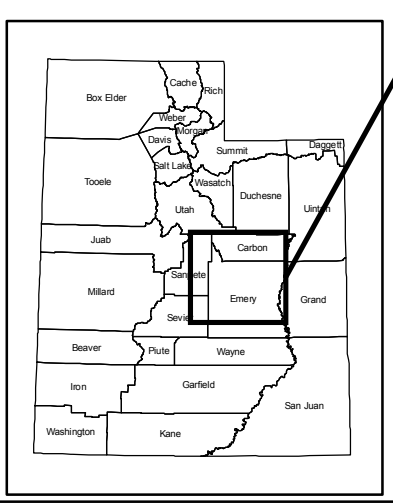

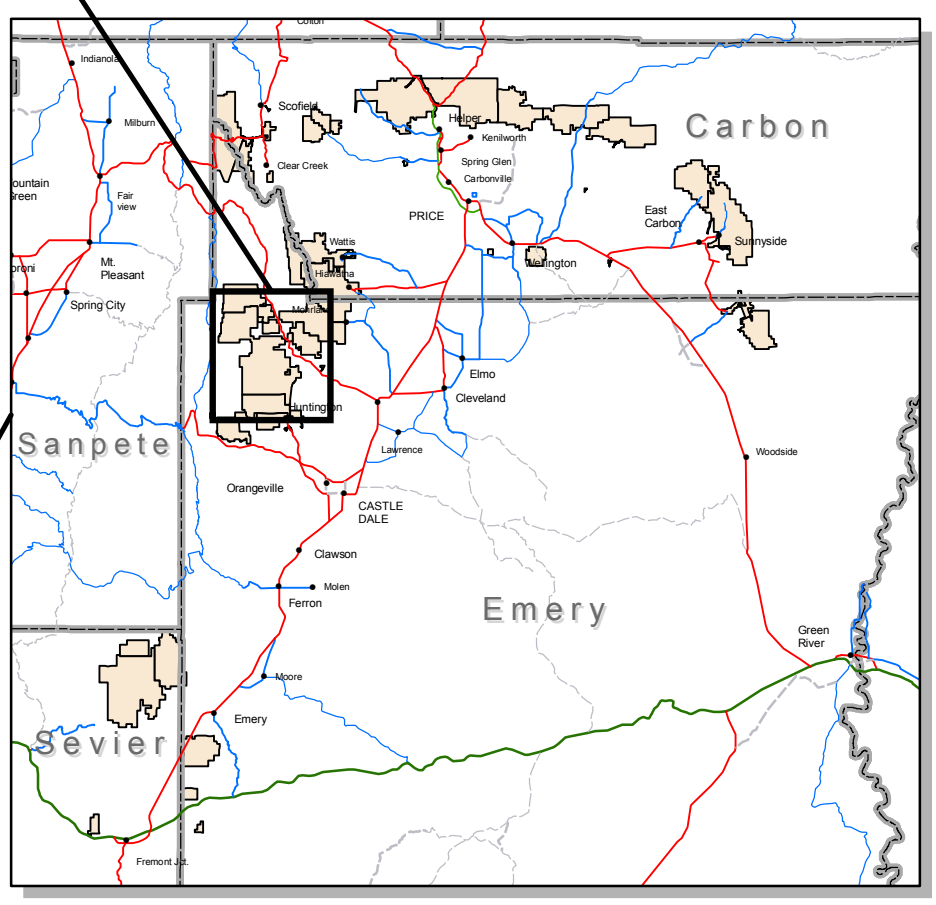

Locator Map